

JABSCO OIL OPERATING, LLC

DOCKET NOS. 11-1-16-03

EXHIBIT A  
AFFIDAVIT OF PUBLICATION  
PICKENS COUNTY HERALD

EXHIBIT B  
AFFIDAVIT OF NOTICE

EXHIBIT C  
TECHNICAL EXHIBIT NOS. 1 - 6 (Revised)

Prepared by or at the  
direction of Adam Lang

November 1, 2016

STATE OIL AND GAS BOARD	
Exhibit No.	<u>A, B, C 1-6</u>
Petition By	<u>Jabasco Oil</u>
Item No.	<u>5</u> Date <u>11-1-16</u>
Testimony Of	
Received By	<u>MR</u>

Bo Black  
Managing Editor

Ann Gates  
Business Manager

# PICKENS COUNTY HERALD



P.O. Box 390 • Carrollton, Alabama 35447  
205-367-2217

E-MAIL: pickenscnty@centurytel.net

## AFFIDAVIT OF PUBLICATION OF LEGAL NOTICE

STATE OF ALABAMA  
PICKENS COUNTY

Before me, a Notary Public in and for the county and state above listed, personally appeared Bo Black, who, by me duly sworn, deposes and says that:

My name is Bo Black. I am the Managing Editor of the Pickens County Herald. The Herald is printed in the English language, has a general circulation and its principal editorial office in the county above listed and has been mailed under a publication class mailing privilege of the United States Postal Service from the post office where it is published at least 51 weeks a year.

The Herald published the attached legal notice in the issue(s) of: Oct 12, 2016. A copy of the paper containing the notice was mailed or e-mailed to the person or official placing the legal notice. (If the post office address of the person to whom the notice is directed can be ascertained, a copy should be mailed by the person or official placing the advertisement to the person to whom the notice was directed).

The sum charged for these publications was \$ 400.64. The sum charged by the Herald for said publication does not exceed the lowest classified rate paid by commercial customers for an advertisement of similar size and frequency in the same newspaper in which the public notice appeared.

There are no agreements between the Herald and the officer of attorney charged with the duty of placing the attached legal advertising notices whereby any advantage, gain or profit accrued to said officer of attorney

My Commission Expires  
01/14/2017  
Sworn and subscribed on October 25, 2016

Katie Marie Atkins NOTARY PUBLIC

STATE OIL AND GAS BOARD

Exhibit No. A AFFIANT

Petition By Jabasco Oil

Item No. 5 Date 11-1-16

Testimony Of Watson

Received By HR

**LEGAL  
NOTICE  
NOTICE OF  
MEETING**

The State Oil and Gas Board of Alabama will hold its regular hearing at 10:00 a.m. on Tuesday, November 1, 2016, and Thursday, November 3, 2016, in the Board Room of the State Oil and Gas Board, Walter B. Jones Hall, University of Alabama Campus, 420 Hackberry Lane, Tuscaloosa, Alabama, to consider among other items the following petitions:

**DOCKET NO.  
11-1-16-01**

Petition by LAND AND NATURAL RESOURCE DEVELOPMENT, INC., an Alabama corporation, requesting the State Oil and Gas Board of Alabama ("the Board") to enter an order pursuant to Sections 9-17-1 through 9-17-32 and 9-17-80 through 9-17-88 of the Code of Alabama (1975), approving the plans for a partial field-wide oil Unit for the Chicken Swamp Branch Oil Field to be known as the "Chicken Swamp Branch Oil Unit," consisting of the hereinafter described "Unit Area" in Pickens County, Alabama, and requiring the operation of said Unit Area as a single partial field-wide Unit for pressure maintenance, enhanced recovery, development and production of oil, gas,

gaseous substances, condensate, distillate and all associated and constituent liquid or liquefiable substances within or produced from the Unitized Formation in order to prevent waste, to maximize recovery of the unitized substances, to avoid the drilling unnecessary wells and to protect correlative rights of interested parties.

The "Unitized Formation" within the Unit Area for the proposed Chicken Swamp Branch Oil Unit is designated as the Pottsville Formation which includes the Pottsville A Sand Oil Pool defined as the productive interval found between the depths of 4,606 feet measured depth (MD) and 4,646 feet measured depth (MD) in the Windham 35-7 No. 2 Well, Permit No. 16269; with a surface location 1,670 feet from the North line and 1,900 feet from the East line of Section 35, Township 18 South, Range 15 West, Pickens County, Alabama, as defined by the Array Induction log for said well, including those strata which can be correlated therewith and which are in communication therewith and all productive extensions thereof, or such other enlarged interval as may be ordered by the Board.

The proposed "Unit Area" is designated as the following described areas: South Half of the Southeast Quarter and the Southeast Quarter of the Southwest Quarter of Section 21; South Half of the Southwest Quar-

ter and the Northwest Quarter of the Southwest Quarter of Section 26; South Half of the Northeast Quarter and the Southeast Quarter and West Half of Section 27; East Half and the East Half of Northwest Quarter of Section 28; North Half; Southeast Quarter; East Half of the Southwest Quarter; Northwest Quarter of Southwest Quarter of Section 34; West Half; Southeast Quarter; West Half of the Northeast Quarter; and the Southeast Quarter of the Northeast Quarter of Section 35; Southwest Quarter of the Southwest Quarter of Section 36; all in Township 18 South, Range 15 West; Northwest Quarter and the Northwest Quarter of the Southwest Quarter of Section 1; North Half and the North Half of the South Half of Section 2; and North Half of the Northeast Quarter and the Southeast Quarter of Section 3, all in Township 19 South, Range 15 West, all in Pickens County, Alabama, in the Chicken Swamp Branch Oil Field, containing approximately 3,240 acres, more or less.

Said petition further seeks entry of an order by the Board unitizing, pooling and integrating the Unit Area, as underlain by the above described Unitized Formation, into a partial field-wide Unit so as to require, when approved, all owners or claimants of royalty, mineral, leasehold and all other interests within said

partial field-wide Unit to unitize, pool and integrate their interests and develop their lands or interests within the Unit Area as a Unit.

Said petition further seeks to have Land and Natural Resource Development, Inc. designated as operator of the Unit Area in accordance with the laws of the State of Alabama and seeks an order from the Board approving the form of the Unit Agreement and Unit Operating Agreement.

Said petition also seeks approval of the amendments to the Special Field Rules for the Chicken Swamp Branch Oil Field in order to conform to the provisions of the aforementioned Unit Agreement and Unit Operating Agreement.

This petition is filed as a companion to a petition bearing Docket No. 11-1-16-02 requesting to amend Rule 1 of the Special Field Rules for the Chicken Swamp Branch Oil Field to add certain parcels which are not presently in said Field but which are included within the proposed Chicken Swamp Branch Oil Unit.

**DOCKET NO. 11-1-16-02**

Petition by LAND AND NATURAL RESOURCE DEVELOPMENT, INC., an Alabama corporation, requesting the State Oil and Gas Board of Alabama ("the Board") to enter an order amending Rule 1 of the Special Field Rules for the

Chicken Swamp Branch Oil Field to add the following described parcels to the field limits of said field:

South Half of the Southeast Quarter & Southeast Quarter of the Southwest Quarter of Section 21; East Half of Northwest Quarter of Section 28; Southeast Quarter of Southwest Quarter & Southwest Quarter of Southeast Quarter of Section 34, all in Township 18 South, Range 15 West, and Northwest Quarter of the Southwest Quarter of Section 1 and the Northwest Quarter of Northeast Quarter & Southeast Quarter of Northeast Quarter of Section 3, all in Township 19 South, Range 15 West, Pickens County, Alabama.

This petition is filed as a companion to a petition bearing Docket No. 11-1-16-01 requesting approval of the plans to establish the Chicken Swamp Branch Oil Unit in the Chicken Swamp Branch Oil Field, and the above-described parcels are requested to be included within the proposed Chicken Swamp Branch Oil Unit.

**DOCKET NO.  
11-1-16-03**

Petition by JABSCO OIL OPERATING, LLC, an Alabama limited liability company, requesting the State Oil and Gas Board to enter an order approving a non-governmental 320-acre production unit for re-completion of the McShan 32-3 #1 Well, Permit No. 11849, in the

Pottsville A Sand Gas Pool in the Buncomb Creek Field, consisting of the North Half of the Southwest Quarter and the Northwest Quarter of Section 32, and the South Half of the Southwest Quarter of Section 29, all in Township 18 South, Range 15 West, Pickens County, Alabama, in accordance with Rule 3(a) of the Special Field Rules for said Field.

The public is further advised that, pursuant to this hearing, the applicable provisions of the Code of Alabama (1975), and the State Oil and Gas Board of Alabama Administrative Code, the Board will enter such Order or Orders as in its judgment may be necessary in accordance with the evidence submitted and accepted.

Hearings of the State Oil and Gas Board are public hearings, and members of the public are invited to attend and present their position concerning petitions.

For additional information, you may contact Marvin Rogers, General Counsel for the State Oil and Gas Board, P.O. Box 869999, Tuscaloosa, Alabama 35486-6999, Telephone Number (205) 247-3680, Fax Number (205) 349-2861, or by email at [mrrogers@ogb.state.al.us](mailto:mrrogers@ogb.state.al.us). Requests to continue or oppose a petition should be received by the Board at least two (2) days prior to the hearing. The public should be aware that a petition may be set for hearing on the first day or second day of the hearing or may be continued to another hearing at a later date. We suggest that prior to the hearing, interested parties contact the Board to determine the status of a particular petition.

## EXHIBIT "B"

STATE OF ALABAMA }

### AFFIDAVIT OF NOTICE

TUSCALOOSA COUNTY }

COMES NOW William T. Watson, attorney for Jabsco Oil Operating, LLC, who, after being duly sworn on his oath, states the following:

That on behalf of Jabsco Oil Operating, LLC, I filed a petition bearing Docket No. 11-1-16-03 with the State Oil and Gas Board of Alabama. Notice of said petition was mailed, by ordinary first class mail, postage paid, to the following named persons at least fifteen (15) days prior to the scheduled hearing of the petitions. A plat showing the 320-acre unit for the McShan 32-3 #1 Well was also mailed with the notice to the following named persons. The persons notified are the working and royalty owners in the Southwest Quarter of Section 29 and the West Half of Section 32, all in Township 18 South, Range 15 West, Pickens County, Alabama, and other operators in the Buncomb Creek Field.

The notices were mailed to the persons listed on Exhibit "A," attached hereto and made a part hereof. Also attached hereto, labeled Exhibit "B," and made a part of this Affidavit is a true copy of the notice mailed to the aforementioned persons.

Further Affiant saith not.

  
WILLIAM T. WATSON

Sworn to and subscribed before me this 12<sup>th</sup> day of October, 2016.

STATE OIL AND GAS BOARD

Exhibit No. B

Petition By Jabsco

Item No. 5 Date 11-1-16

Testimony Of Watson

Received By MR


  
Notary Public  
My Commission Expires: 11-04-2017

EXHIBIT "A"  
TO AFFIDAVIT OF NOTICE

Re: Jabsco Oil Operating, LLC  
Docket No. 11-1-16-03

Jabsco Oil, LLC  
4100 Joe Mallisham Parkway  
Tuscaloosa, Alabama 35401

Mr. Gary Kornegay  
P O Box 841286  
Houston, Texas 77284

JC Properties LTD  
8111 Preston Road, Suite 420  
Dallas, Texas 75225

Mr. K. W. Jones, Jr.  
P O Box 4025  
Gulf Shores, Alabama 36547

John I. Kieckhefer 1965 Trust  
P O Box 1151  
Prescott, Arizona 86302

John W. Kieckhefer 1993 Revocable Trust  
P O Box 1151  
Prescott, Arizona 86302

Kieckhefer Partnership 84-1  
P O Box 1151  
Prescott, Arizona 86302

Kieckhefer Trust Partnership 61-1  
P O Box 1151  
Prescott, Arizona 86302

Rick C. Kieckhefer 1996 Revocable Trust  
P O Box 1151  
Prescott, Arizona 86302

Eugene P. Polk 1968 Revocable Trust  
P O Box 1151  
Prescott, Arizona 86302

EXHIBIT "A"  
TO AFFIDAVIT OF NOTICE

Re: Jabsco Oil Operating, LLC  
Docket No. 11-1-16-03  
Page 2

Julie M. Polk 1978 Revocable Trust  
P O Box 1151  
Prescott, Arizona 86302

Kenneth E. Polk 1977 Revocable Trust  
P O Box 1151  
Prescott, Arizona 86302

Thomas E. Polk 1977 Revocable Trust  
P O Box 1151  
Prescott, Arizona 86302

Shore Energy, L.L.C.  
26 Crestwood Drive  
Houston, Texas 77007

Mrs. Brenda Hall Everett  
3200 Apache Drive  
Camden, Arkansas 71701

Ms. Ida Kathryn W. Searcy  
4206 Bear Tree Drive  
Little Rock, Arkansas 72223

Ms. Mary Jo W. Scott  
115 Summit Place  
El Dorado, Arkansas 71730

Ms. Shannon Ratliff, guardian of  
Hazel Diane O'Dell  
5905 North Hills Blvd.  
North Little Rock, Arkansas 72116

Bettye McShan Baumhauer Trust  
Janie Melissa Allgood et al  
P O Box 27  
McShan, Alabama 35471

EXHIBIT "A"  
TO AFFIDAVIT OF NOTICE

Re: Jabsco Oil Operating, LLC  
Docket No. 11-1-16-03  
Page 3

J T McShan Trust  
F/B/O Betty Baumhauer  
Mark Junkins et al, Trustees  
P O Box 27  
McShan, Alabama 35471

Melissa McShan Allgood  
P O Box 47  
McShan, Alabama 35471

John Tyler McShan, IV  
P O Box 1  
McShan, Alabama 35471

Elizabeth M. Budd  
2994 Devonshire Place  
Atlanta, Georgia 30327

Hunter Clements McShan  
P O Box 27  
McShan, Alabama 35471

Doris W. Walters  
P O Box 945  
Reform, Alabama 35481

Land and Natural Resource Development, Inc.  
P O Box 2674  
Tuscaloosa, Alabama 35403

L&NRD Holdings, LLC  
P O Box 2674  
Tuscaloosa, Alabama 35403

Twin Resources, LLC  
P O Box 243  
Longview, Texas 75606

EXHIBIT "A"  
TO AFFIDAVIT OF NOTICE

Re: Jabsco Oil Operating, LLC  
Docket No. 11-1-16-03  
Page 4

McShan Timberlands, LLC  
P O Box 1  
McShan, Alabama 35471

Ms. Bobbie Huff Spain  
2860 Pickens County Road 34  
Millport, Alabama 35576



EXHIBIT "B"  
TO AFFIDAVIT OF NOTICE

NOTICE OF MEETING

The State Oil and Gas Board of Alabama will hold its regular hearing at 10:00 a.m. on Tuesday, November 1, 2016, and Thursday, November 3, 2016, in the Board Room of the State Oil and Gas Board, Walter B. Jones Hall, University of Alabama Campus, 420 Hackberry Lane, Tuscaloosa, Alabama, to consider among other items the following petition:

**DOCKET NO. 11-1-16-03**

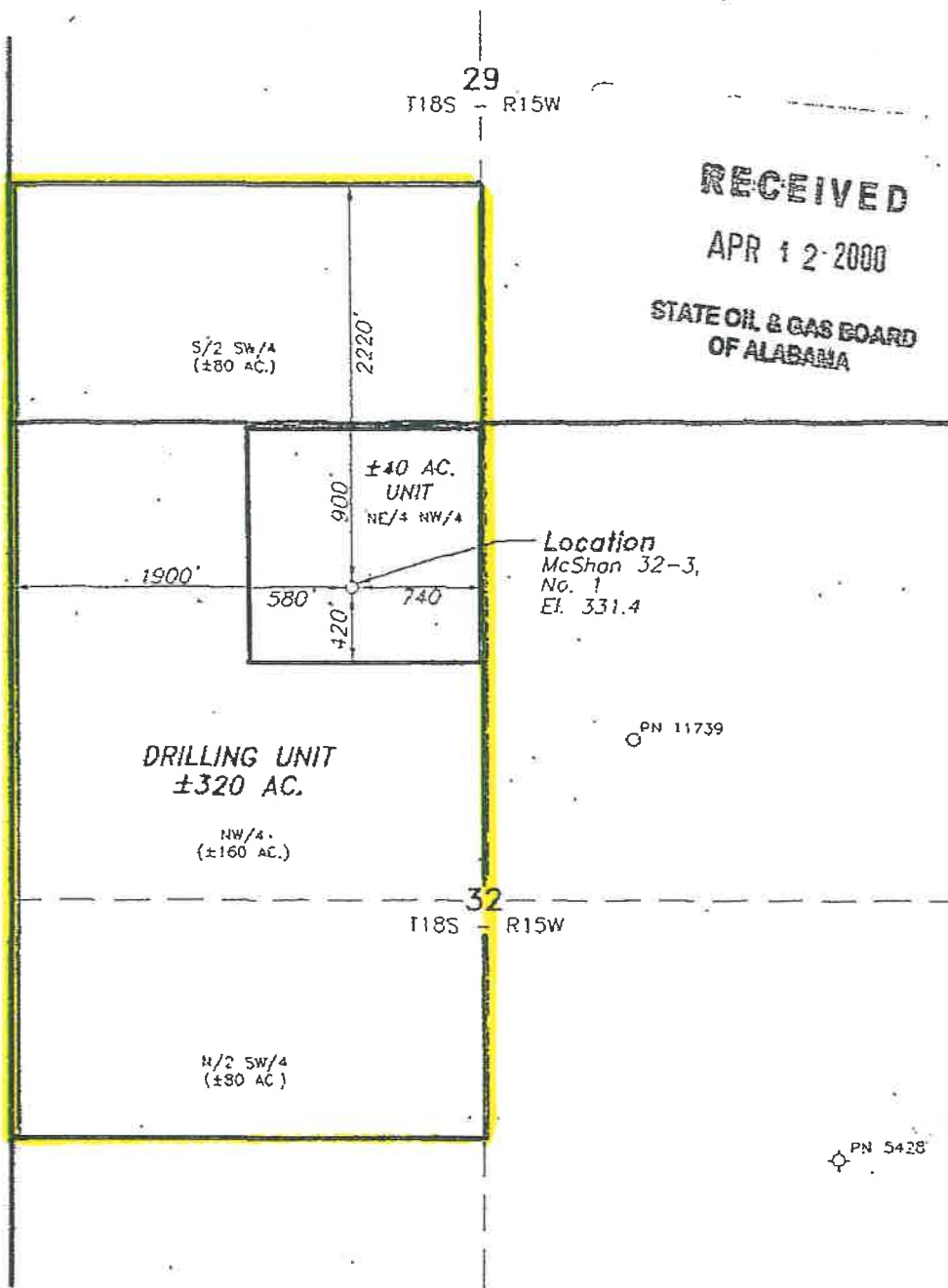
Petition by JABSCO OIL OPERATING, LLC, an Alabama limited liability company, requesting the State Oil and Gas Board to enter an order approving a non-governmental 320-acre production unit for re-completion of the McShan 32-3 #1 Well, Permit No. 11849, in the Pottsville A Sand Gas Pool in the Buncomb Creek Field, consisting of the North Half of the Southwest Quarter and the Northwest Quarter of Section 32, and the South Half of the Southwest Quarter of Section 29, all in Township 18 South, Range 15 West, Pickens County, Alabama, in accordance with Rule 3(a) of the Special Field Rules for said Field.

The public is further advised that, pursuant to this hearing, the applicable provisions of the *Code of Alabama* (1975), and the *State Oil and Gas Board of Alabama Administrative Code*, the Board will enter such Order or Orders as in its judgment may be necessary in accordance with the evidence submitted and accepted.

Hearings of the State Oil and Gas Board are public hearings, and members of the public are invited to attend and present their position concerning petitions. However, you may elect to submit your comments in writing regarding a particular item before the Board. **YOU ARE NOT REQUIRED TO ATTEND NOR ARE YOU REQUIRED TO MAKE ANY WRITTEN COMMENTS.** For additional information, you may contact Marvin Rogers, General Counsel for the State Oil and Gas Board, P.O. Box 869999, Tuscaloosa, Alabama 35486-6999, Telephone Number (205) 247-3680, Fax Number (205) 349-2861, or by email at [mrrogers@ogb.state.al.us](mailto:mrrogers@ogb.state.al.us). Requests to continue or oppose a petition should be received by the Board at least two (2) days prior to the hearing. The public should be aware that a petition may be set for hearing on the first day or second day of the hearing or may be continued to another hearing at a later date. We suggest that prior to the hearing, interested parties contact the Board to determine the status of a particular petition.

STATE OIL & GAS BOARD OF ALABAMA  
420 Hackberry Lane  
P.O. Box 869999  
Tuscaloosa, Alabama 35486-6999

Berry H. (Nick) Tew, Jr.  
Secretary to the Board  
State Oil and Gas Supervisor



±320 ACRE DRILLING UNIT

±40 AC. ALTERNATE DRILLING UNIT



BY

*Pat A. Martin*

WELL LOCATION

FOR

ROUNDTREE & ASSOCIATES, INC.  
SECTION 32, T18S - R15W  
PICKENS COUNTY, ALABAMA

BY

ENGINEERING SERVICE - JACKSON, MISSISSIPPI



MARCH 21, 2000

EXHIBIT "C"

JABSCO OIL OPERATING, LLC

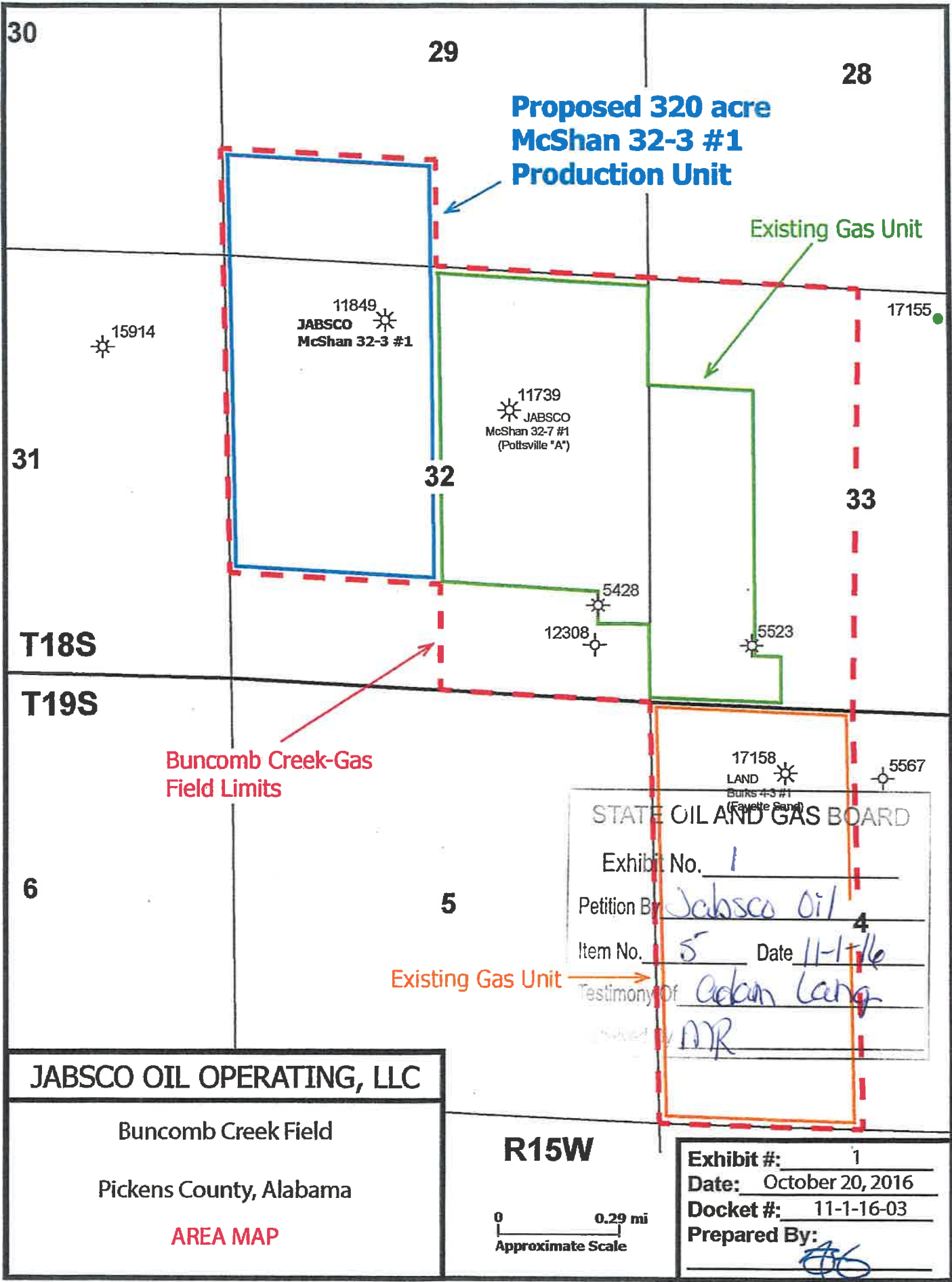
DOCKET NO. 11-1-16-03

TECHNICAL EXHIBIT NOS. 1 - 6 (Revised)

Prepared by or at the  
direction of Adam Lang

October 20, 2016

STATE OIL AND GAS BOARD	
Exhibit No.	<u>C</u>
Petition By	<u>Jabasco</u>
Item No.	<u>5</u> Date <u>11-1-16</u>
Testimony Of	
Received By	<u>MR</u>



T18S

T19S

6

5

JABSCO OIL OPERATING, LLC

Buncomb Creek Field

Pickens County, Alabama

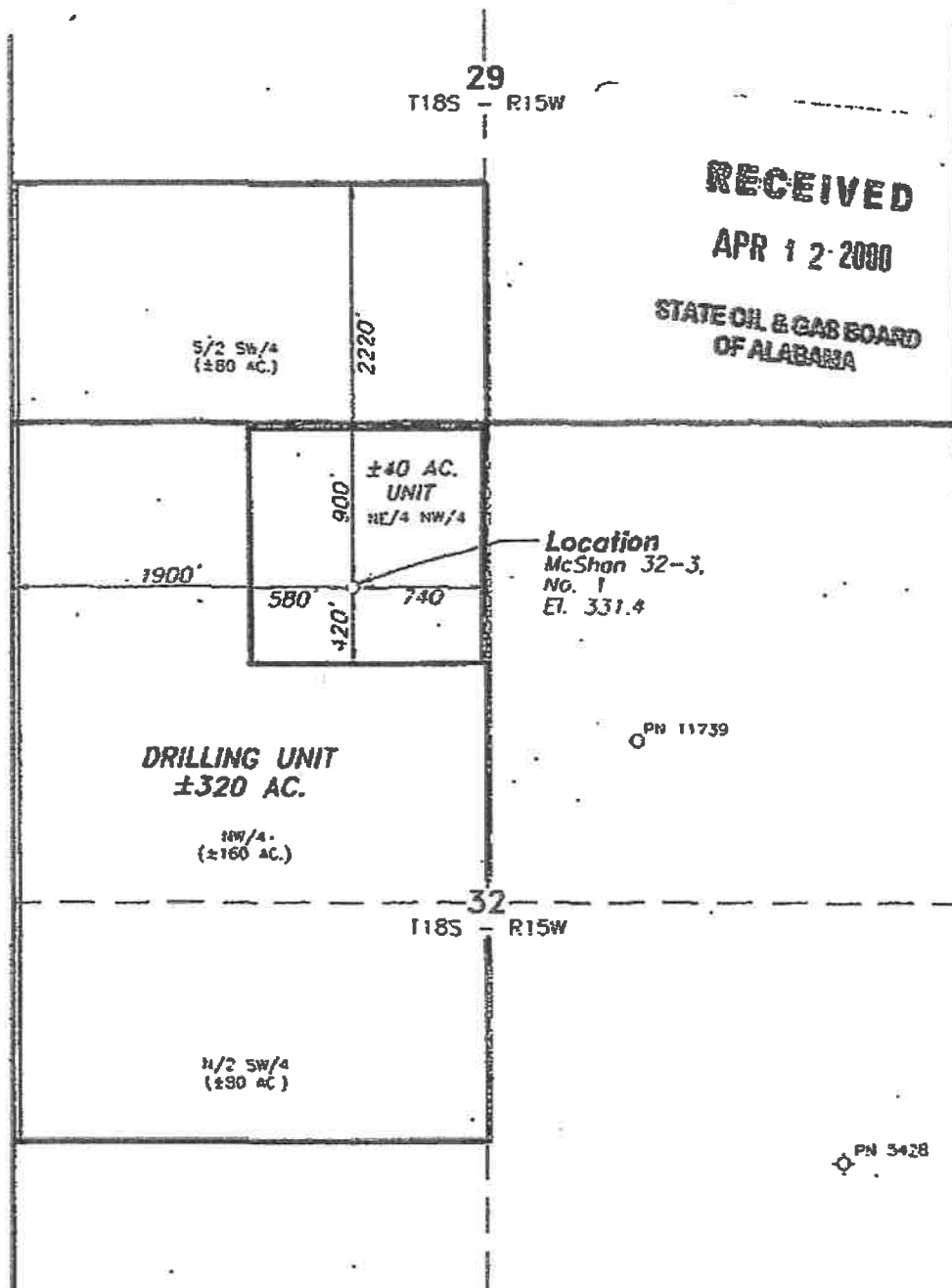
AREA MAP

R15W

0 0.29 mi  
Approximate Scale

STATE OIL AND GAS BOARD	
Exhibit No.	<u>1</u>
Petition By	<u>Jabasco Oil</u>
Item No.	<u>5</u>
Date	<u>11-1-16</u>
Testimony of	<u>Adam Long</u>
Reviewed by	<u>NR</u>

Exhibit #:	<u>1</u>
Date:	<u>October 20, 2016</u>
Docket #:	<u>11-1-16-03</u>
Prepared By:	<u>[Signature]</u>



±320 ACRE DRILLING UNIT \_\_\_\_\_  
±40 AC. ALTERNATE DRILLING UNIT \_\_\_\_\_



BY

WELL LOCATION

FOR

**ROUNDTREE & ASSOCIATES, INC.**  
SECTION 32, T18S - R15W  
PICKENS COUNTY, ALABAMA

BY

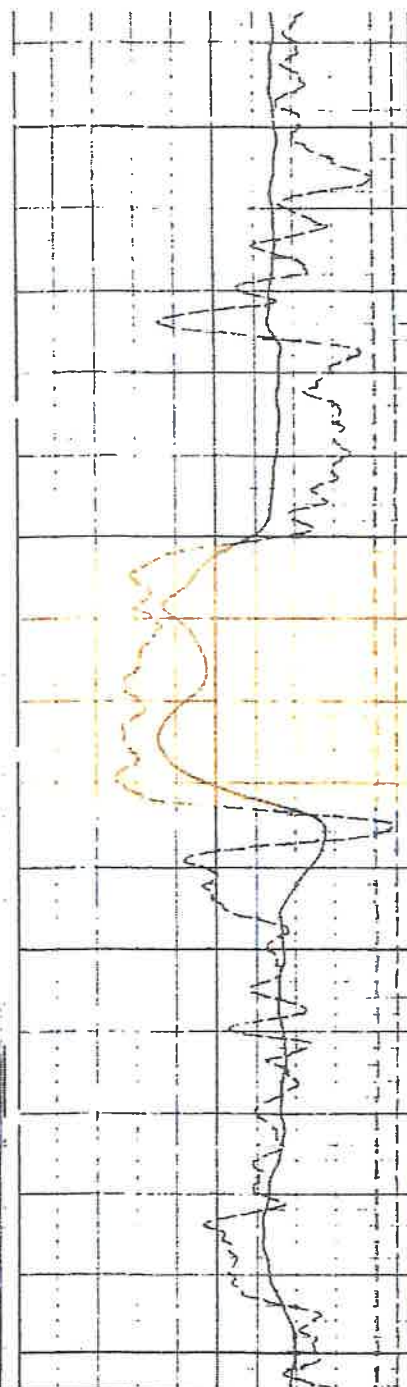
ENGINEERING SERVICE - JACKSON, MISSISSIPPI



MARCH 21, 2000



**JABSCO McShan 32-3 #1**  
**Gamma Ray/Induction Log**  
**Permit No.: 11849**

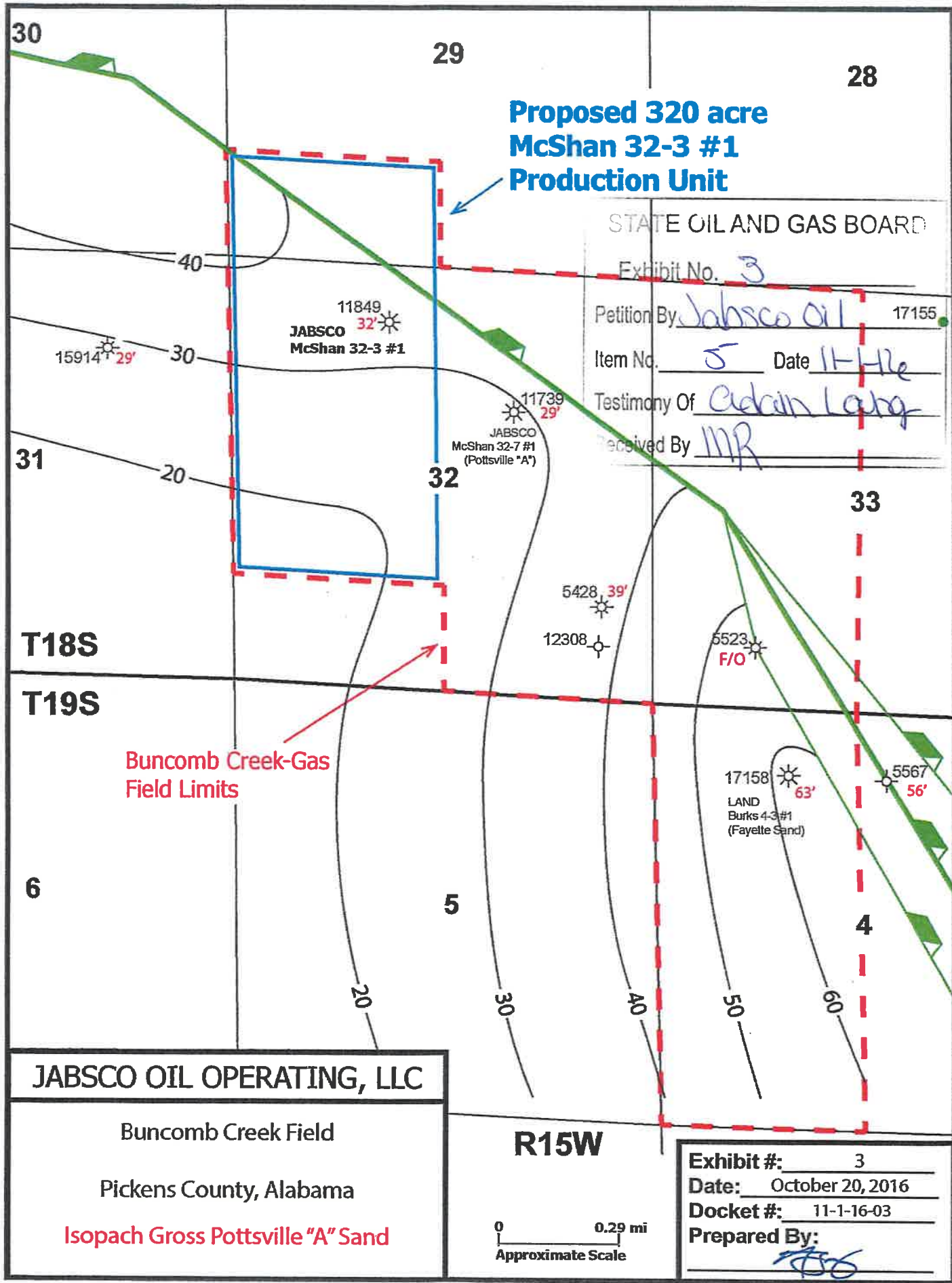
Exhibit No. 2Petition By Jabasco OilItem No. 5 Date 11/1/16Testimony of Clinton LongReceived By MR4700  
4701'  
(-4371')4733'  
(-4403')

4800

**JABSCO OIL OPERATING, LLC**

Buncomb Creek Field  
Pickens County, Alabama  
**LOG**  
Pottsville "A" Interval

Exhibit #: 2Date: October 20, 2016Docket #: 11-1-16-03Prepared By: AS



**Proposed 320 acre  
McShan 32-3 #1  
Production Unit**

STATE OIL AND GAS BOARD

Exhibit No. 3

Petition By Jabsco Oil

17155

Item No. 5 Date 11-1-16

Testimony Of Cadein Long

Received By MNR

**T18S**

**T19S**

**Buncomb Creek-Gas  
Field Limits**

**JABSCO OIL OPERATING, LLC**

Buncomb Creek Field

Pickens County, Alabama

**Isopach Gross Pottsville "A" Sand**

**R15W**

0 0.29 mi  
Approximate Scale

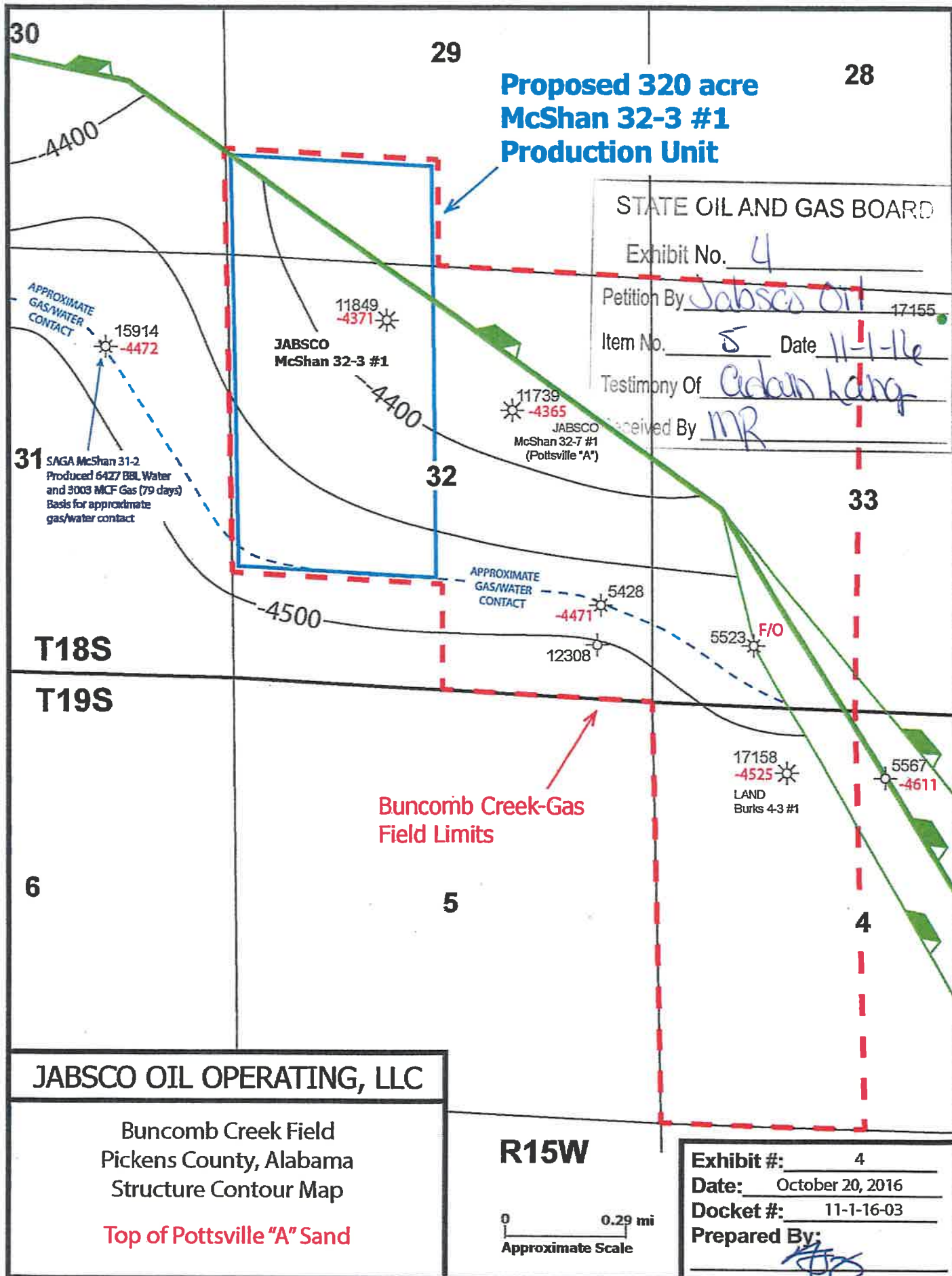
Exhibit #: 3

Date: October 20, 2016

Docket #: 11-1-16-03

Prepared By: [Signature]





**Proposed 320 acre  
McShan 32-3 #1  
Production Unit**

STATE OIL AND GAS BOARD

Exhibit No. 4

Petition By Jabasco Oil 17155

Item No. 5 Date 11-1-16

Testimony Of Adam Lang

Received By MR

**31** SAGA McShan 31-2  
Produced 6427 BBL Water  
and 3003 MCF Gas (79 days)  
Basis for approximate  
gas/water contact

**JABSCO  
McShan 32-3 #1**

11739  
-4365  
JABSCO  
McShan 32-7 #1  
(Pottsville "A")

**T18S**

**T19S**

**Buncomb Creek-Gas  
Field Limits**

**6**

**5**

**4**

**JABSCO OIL OPERATING, LLC**

Buncomb Creek Field  
Pickens County, Alabama  
Structure Contour Map

**Top of Pottsville "A" Sand**

**R15W**

0 0.29 mi  
Approximate Scale

Exhibit #: 4

Date: October 20, 2016

Docket #: 11-1-16-03

Prepared By: [signature]



## STATE OIL AND GAS BOARD OF ALABAMA

420 Hackberry Lane

P.O. Box 869999

Tuscaloosa, Alabama 35486-6999

(205) 349-2852 Fax (205) 349-2861

www.ogb.state.al.us

15914

Permit number

STATE OIL & GAS BOARD  
OF ALABAMA

NOV 23 2009

REG &amp; ENF

5 / 00



## First Production or Retest Report

New Well ☒ Retest ☐ Workover ☐

(file in triplicate)

Name of operator Saga Petroleum Limited Liability Company of ColoradoAddress 21922 Highway 216City McCallaState AlZip 35111Well name and number McShan 31-02-3Well location (section, township, range or tract) Sec 31, Twn 18S, Rng 15WCounty Pickens

## WELL DATA

Type of well (oil, gas) Gas Field (if wildcat, so state) Wildcat Producing horizon PottsvillePerforated: from 4956 to 4966; from 4370 to 4390Producing string: size 5 1/2"; depth set 5144 Total depth (driller) 5360 Plug back TD 5334Tubing string: size 2 3/8"; depth set 5024 Packer: size \_\_\_\_\_; depth set \_\_\_\_\_

## TEST DATA

Test date 7/30/09 Duration 24 hrsTime started 0700 hrs Time finished 0700 hrsShut in tubing pressure prior to test 0 psig \_\_\_\_\_ hrsShut in casing pressure prior to test 0 psi \_\_\_\_\_ hrsProduction method: flowing ☐; pumping ☒; other \_\_\_\_\_Opening tank gauge 0 ft. \_\_\_\_\_ in.Test rate: oil or condensate 0 bbls/dClosing tank gauge 0 ft. \_\_\_\_\_ in.gas 95 Mcf/dDifference 0 ft. \_\_\_\_\_ in.

Gas-liquid ratio \_\_\_\_\_ cf/bbl

Tank coefficient \_\_\_\_\_ bbls/in.

Choke: size 64/64; type adjustable

Opening meter reading \_\_\_\_\_ bbls

Final flowing tubing pressure 0 psig

Closing meter reading \_\_\_\_\_ bbls

Casing pressure during test 30 psig

Difference \_\_\_\_\_ bbls

B.S. & W. \_\_\_\_\_ percent; Water 171 bbls

Meter calibration factor \_\_\_\_\_

Corrected gravity \_\_\_\_\_ °API; Specific gravity gas \_\_\_\_\_

Well stimulated prior to this test: yes ☒ no ☐

Amount of hydrocarbons produced during test

(If yes, submit Form OGB-6)

oil or condensate 0 bbls; gas 95 Mcf

Hydrocarbon analysis available:

Amount of hydrocarbons produced prior to test

liquid: yes ☐ no ☒ gas: yes ☐ no ☒

oil or condensate \_\_\_\_\_ bbls; gas \_\_\_\_\_ Mcf

(If yes, submit two copies with this form)

Shut in tubing pressure after test \_\_\_\_\_ psig

Hydrogen sulfide content 0 ppmShut in casing pressure after test 0 psigGauged by Daniel Estes

Pumper

Witnessed by Brett Keener

Ops Engineer

(Name)

(Title)

(Name)

(Title)

Person to contact Brett Keener  
regarding this  
form

Operations Eng

Phone number

205-260-8228

Fax number

205-477-0196

E-Mail address

bkeener@sagapetroleum.com

Remarks:

Petition By Jadisco OilItem No. 5 Date 11-16Executed this the 20 day of November, 20 09Before me, the undersigned authority, on this day personally appeared  
whose name is subscribed to the above instrument, who being by me duly sworn on oath states that he/she is duly authorized to make the above report and that he/she  
has knowledge of the facts stated therein, and that said report is true and correct.Subscribed and sworn to before me this 20 day of November, 20 09

Exhibit #: 5

SEAL

My commission expires May 20, 2013Date: October 20, 2016Docket #: 11-1-16-03

Prepared By:

Notary Public in and for State of Alabama at large  
County, \_\_\_\_\_

# Production Record: McShan 31-2 (Permit No.: 15914)<sup>1</sup>

**Permit No. 15914**

**POTTSVILLE A Pool**

<b>2009</b>	<b>Days Producing</b>	<b>Water</b>	<b>Gas (Mcf)</b>	<b>Gas Sales (Mcf)</b>	<b>Oil or Cond. (bbl)</b>
07/2009	29	4,447	2,221	1,248	00
08/2009	19	1,944	782	303	00
09/2009	00	00	00	00	00
<b>Annual</b>	48	6,391	3,003	1,551	00
<b>2011</b>	<b>Days Producing</b>	<b>Water</b>	<b>Gas (Mcf)</b>	<b>Gas Sales (Mcf)</b>	<b>Oil or Cond. (bbl)</b>
10/2011	31	36	00	00	00
11/2011	00	00	00	00	00
<b>Annual</b>	31	36	00	00	00
<b>2013</b>	<b>Days Producing</b>	<b>Water</b>	<b>Gas (Mcf)</b>	<b>Gas Sales (Mcf)</b>	<b>Oil or Cond. (bbl)</b>
01/2013	00	00	00	00	00
02/2013	00	00	00	00	00
<b>Annual</b>	00	00	00	00	00
<b>Cumulative</b>	79	6,427	3,003	1,551	00

STATE OIL AND GAS BOARD

Exhibit No. 6

Petition By Jabscu Oil

Item No. 5 Date 11-1-16

Testimony Of Adam Lang

Received By MR

**Exhibit #: 6**  
**Date: 10-20-2016**  
**Docket #: 11-1-16-03**

**Prepared By:** [Signature]

<sup>1</sup> "Individual Well Production by Pool," Permit Number 15914, Pottsville A Pool, State Oil and Gas Board of Alabama, accessed October 7, 2016, [http://www.ogb.state.al.us/ogb/permit\\_bypool.aspx?PERMIT=15914&POOL\\_NAME=Pottsville%20A](http://www.ogb.state.al.us/ogb/permit_bypool.aspx?PERMIT=15914&POOL_NAME=Pottsville%20A).